



TILE SERVER



<https://techmaven.net/portabletileservers/>

MAP TILE SERVER WITH ADVANCED MAP VIEWER


775-573-0164

BUY NOW \$499

maps@techmaven.net

Vector2raster

Vector2raster does vector tiles as raster PNG tiles XYZ OR WMTS

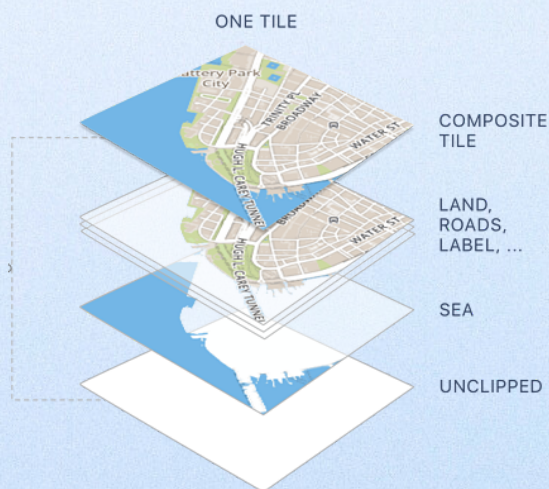


Integrated Map Viewer



Windows Desktop App Deliver Tile URL's locally or across network from offline mbtiles or gpkg (GeoPackage must be in 3857 Spherical Web Mercator)

Tile Details View



The app also features a tile details view of each tile service. That includes data from the metadata table and the URL's and TileJSON

Optimized handling Map Viewer

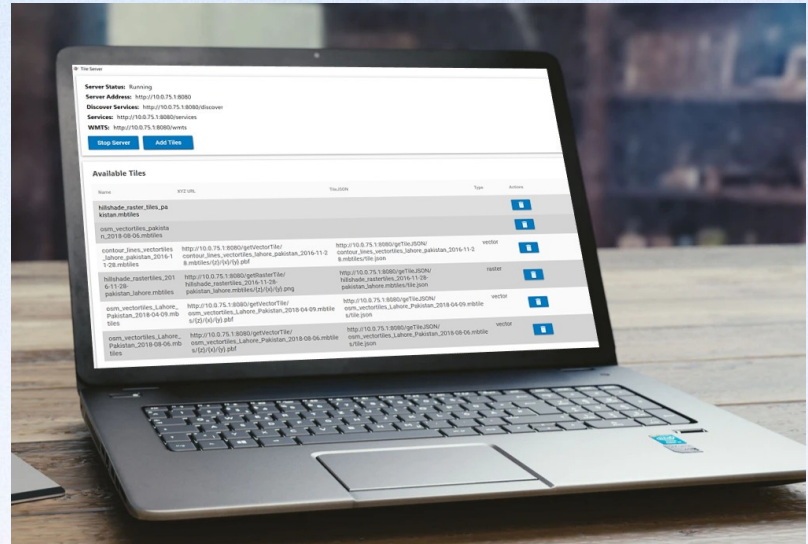
The map offers in-app dynamic vector tiling of loaded vector data for optimized handling of large data.

Discover-able Endpoints & Webpages

WiFi turned on is required to run this app and have it get an IP Address from the network. This is a local IP Address NOT internet accessible. So only users on your local network can access this data. Portable wifi router (without internet) works too.

Serve Static Geospatial Data (GIS) files

SERVE Static GIS DATA (GEOJSON, KML/KMZ, GPX, CSV, CZML, SHP, 3DTILES, 3D MODELS)



DISCOVER

Web page listing of all the tile layers and static files

MAP

Advanced map viewer with quick access to tile layers and adding local Shapefiles, GPKG, GeoJSON, KML, GPX, CSV

SERVICES

JSON response and access to tile.json for each layer

WMTS

XML getcapabilities response

The Map supports digitizing/drawing, has OSM vector tile basemaps with a style picker, raster basemap selector, supports adding mapping service URL's like Raster Tiles, Vector Tiles, WMS and others

Also Available on
(without vector2raster feature)

